

FORM - A

Form for seeking prior approval of Central Government under section 2 of the Forest(Conservation) Act,1980 for
Diversion of fresh forest area

PART - I
(To be filled up by User Agency)

A. General Details

A-
1. Project Details

(i). Proposal No. : FP/OR/ROAD/8330/2014

(ii). Name of Project for which Forest Land is required : Approach road to High level Bridge over Sileru river Near Motu

(iii). Short narrative of the proposal and Project/scheme for which the forest land is required : Forest diversion of 2.994 Ha in Motu RF of Malkangiri Forest Division for construction of Approach Road from PWD Road to Sileru Bridge, Near Motu

(iv). State : Orissa

(v). Category of the Project : Road

(vi). Shape of forest land proposed to be diverted : Linear

(vii). Estimated cost of the Project(Rupees in lacs) : 3397.46

(viii). Total Area of Forest Land proposed for diversion(in ha.): 2.994

(ix). Non-Forest Land required for this project(in ha.): 0

(x). Total period for which the forest land is proposed to be diverted(in years): 2

A-
2. Details of User Agency

(i). Name : EXECUTIVE ENGINEER RB

(ii). Address1 : Malkangiri R&B Division Malkangiri

(iii). Address2 : NIL

(iv). State : Orissa

(v). District : Malkangiri




17.09.2018

Executive Engineer
Malkangiri(R&B)Division

- (vi). Pin : 764045
- (vii). Landmark : Balisagar Malkangiri
- (viii). Email address : randb_malkangiri@rediffmail.com
- (ix). Landline Telephone No. : 6861-230451
- (x). Fax No. : 6861-230229
- (xi). Mobile No. : 9437070843
- (xii). Website (if any) : NIL
- (xiii). Legal status of User Agency : State Government

A-
3. Details of Person Making Application


- (i). First Name: Arun
- (ii). Middle Name: Kumar
- (iii). Last Name: Sahu
- (iv). Gender: Male
- (v). Designation: Executive Engineer
- (vi). Address 1: Malkangiri R&B Division Malkangiri
- (vii). Address 2: NIL
- (viii). State: Orissa
- (ix). District: Malkangiri
- (x). Tehsil: Malkangiri
- (xi). Pin: 764045
- (xii). Landmark: NIL
- (xiii). Email Address: randb_malkangiri@rediffmail.com


17.07.2018
Executive Engineer
Malkangiri (R&B) Division

(xiv). Landline Telephone No.: 6861-230451

(xv). Fax No.: 06861230229

(xvi). Mobile No.: 9437070843

(xvii). Copy of documents in support of the competence/authority of the person making this application to make application on behalf of the User Agency: 

B. Details of land required for the Project

B- Details of proposal seeking prior approval of Central Government under the Act for diversion
1. of forest land for the Project already submitted in the past

List of proposal submitted in Past							
S.no	Proposal Status.	Proposal No.	Moef File No.	Area Proposed for Diversion(Ha.)	Area Diverted(Ha.)	Date of In-Principle Approval	Date of Final Approval
NIL							

B-
2. Details of forest land proposed to be diverted

B-2.1 Details of Divisions involved

Details of Divisions involved			
S.no	Division Name	Forest Land(ha.)	Non-Forest Land(ha.)
1.	Malkanagiri	2.994	0

B-2.2 Details of Districts involved

District wise breakup			
S.no	District Name	Forest Land(ha.)	Non-Forest Land(ha.)
1.	Malkanagiri	2.994	0

B-2.3 Village wise breakup




Villages wise breakup			
S.no	Village	Forest Land(ha.)	Non-Forest Land(ha.)
NIL			

B-2.4 Component wise breakup



Component wise breakup			
S.no	Component	Forest Land(ha.)	Non-Forest
NIL			

			Land(ha.)
1	Road	2.994	0

C. Maps of forest land proposed to be diverted

Division 1. : Malkanagiri		
(i). Area of forest land proposed to be diverted(in ha.) : 2.994		
(ii). : Linear		
(b). No. of Segments : One		
Segment wise details		
Segments	Segment Area(in ha.)	Kml File of Segments
1.	2.994	 View File
(iii). Copy of Survey of India Toposheet indicating boundary of forest land proposed to be diverted: 		
(iv). Scanned copy of the Geo-referenced map of the forest land proposed to be diverted prepared by using GPS or Total Station: 		

D. Justification for locating the Project in forest land and details of alternatives examined:

- (i). Copy of note containing justification for locating the Project in forest land: 
- (ii). Whether a copy of map indicating location of alternative examine is required to be provided:
Yes
- (a). Copy of map indicating location of alternative examined: 

E. Employment likely to be generated

- (i). Whether the Project is likely to generate employment?: No

F. Displacement of People due to the Project, if any

- (i). Whether Project involves displacement?: No

G. Details of Cost-Benefit analysis for the Project

- (i). Whether the Project requires Cost-Benefit analysis?: No

H. Status of Environmental Clearance

(i). Whether the Project requires Clearance under the Environment (Protection) Act 1986 ? : No

I. Status of Wildlife Clearance

(i). Whether the Project or a part thereof is located in any Protected Area or their Eco sensitive zone? : No

J. Applicability of special provisions governing Scheduled Areas

(i). Whether the Project or a part thereof is located in a Scheduled Area? : Yes

K. Status of settlement of rights under the Forest Rights Act, 2006 on the forest land proposed to be diverted

(i). Whether the process for settlement of Rights under the Forest Rights Acts 2006 on the forest land proposed to be diverted has been completed? : Yes

(a). Copy of documentary evidence in support of settlement of rights under the Forest Rights Act, 2006 on the forest land proposed to be diverted:





L. Details of land identified for Compensatory Afforestation

(i). Whether non-forest or Revenue forest land is required to be provided by User Agency?: No

(ii). Whether the area of non-forest land or Revenue forest land required to be provided by User Agency for raising Compensatory Afforestation is less than area of forest land proposed to be diverted?: No

(iii) . Reason for not providing Non-Forest Land: Public utility projects (excluding mining and regularization of encroachments) involving less than 20 hecatres of forest land implemented by Govt. Departments in hill districts and in other districts having forest area exceeding 50% of the total geographical area

Additional information Details

Documents		
S.No	Documents	Remarks
1		TOPOSHEET with authentication
2		ALTERNATE ROADS
3		
4		
5		KML file, Topo sheet and

1/17/2018

Report Part 1

map indicating location of
alternates uploaded

Print page


17.01.2018

Executive Engineer
Malkangiri(R&S)Division